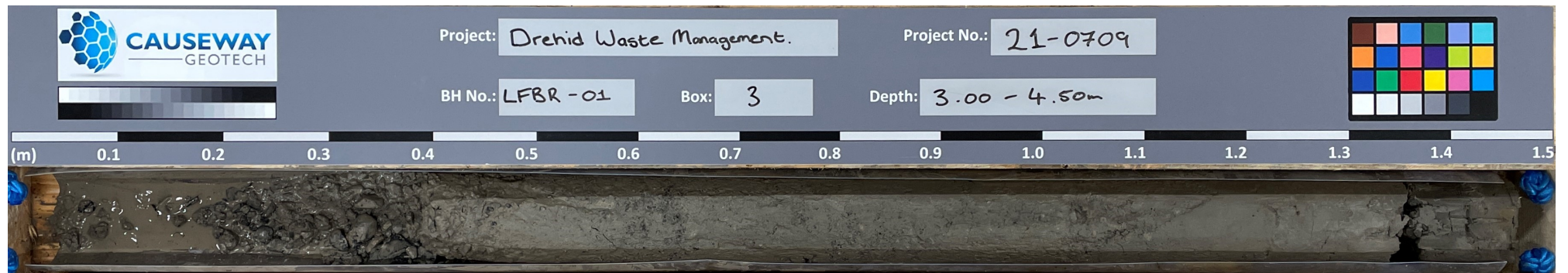


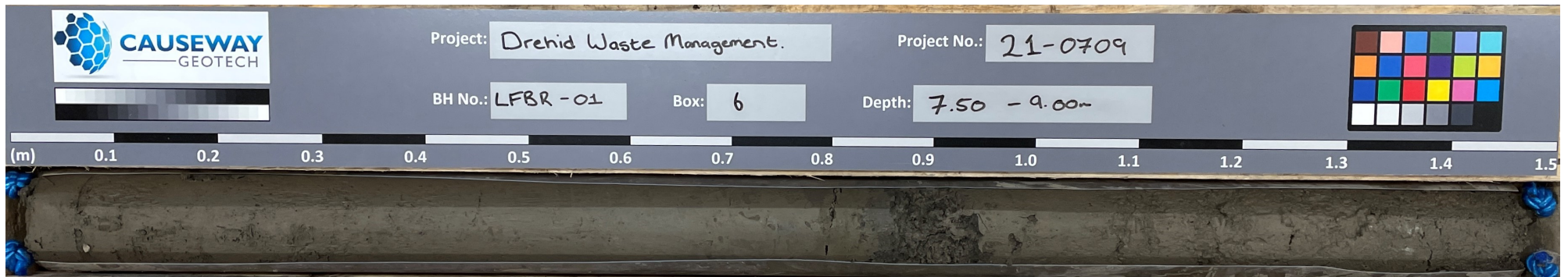






## Appendix 7-3 – Photographic Log of Cored Boreholes within the Landfill Expansion Area



## Photo Log: LFBR-01









Project: Drehid Waste Management.

Project No.: 21-0709



BH No.: LFBR-01

Box: 10

Depth: 13.50 - 15.00m

(m) 0.1 0.2 0.3 0.4 0.5 0.6 0.7 0.8 0.9 1.0 1.1 1.2 1.3 1.4 1.5



Project: Drehid Waste Management.

Project No.: 21-0709



BH No.: LFBR-01

Box: 11

Depth: 15.00 - 16.50m

(m) 0.1 0.2 0.3 0.4 0.5 0.6 0.7 0.8 0.9 1.0 1.1 1.2 1.3 1.4 1.5



Project: Drehid Waste Management.

Project No.: 21-0709



BH No.: LFBR-01



Box: 12

Depth: 16.50 - 18.00m




(m) 0.1 0.2 0.3 0.4 0.5 0.6 0.7 0.8 0.9 1.0 1.1 1.2 1.3 1.4 1.5


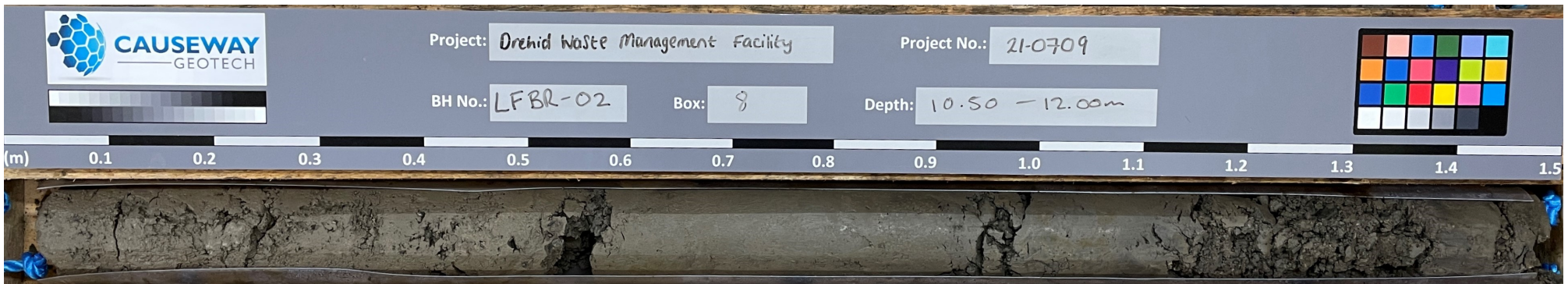



## Photo Log: LFBR-02











Project: Drenid Waste Management Facility

Project No.: 21-0709



BH No.: LFBR-02

Box: 10

Depth: 13.50 - 15.00m

(m) 0.1 0.2 0.3 0.4 0.5 0.6 0.7 0.8 0.9 1.0 1.1 1.2 1.3 1.4 1.5



Project: Drenid Waste Management Facility

Project No.: 21-0709



BH No.: LFBR-02

Box: 11

Depth: 15.00 - 16.50m

(m) 0.1 0.2 0.3 0.4 0.5 0.6 0.7 0.8 0.9 1.0 1.1 1.2 1.3 1.4 1.5



Project: Drenid Waste Management Facility

Project No.: 21-0709






BH No.: LFBR-02


Box: 12

Depth: 16.50 - 18.00m

(m) 0.1 0.2 0.3 0.4 0.5 0.6 0.7 0.8 0.9 1.0 1.1 1.2 1.3 1.4 1.5







## Photo Log: LFBR-03

